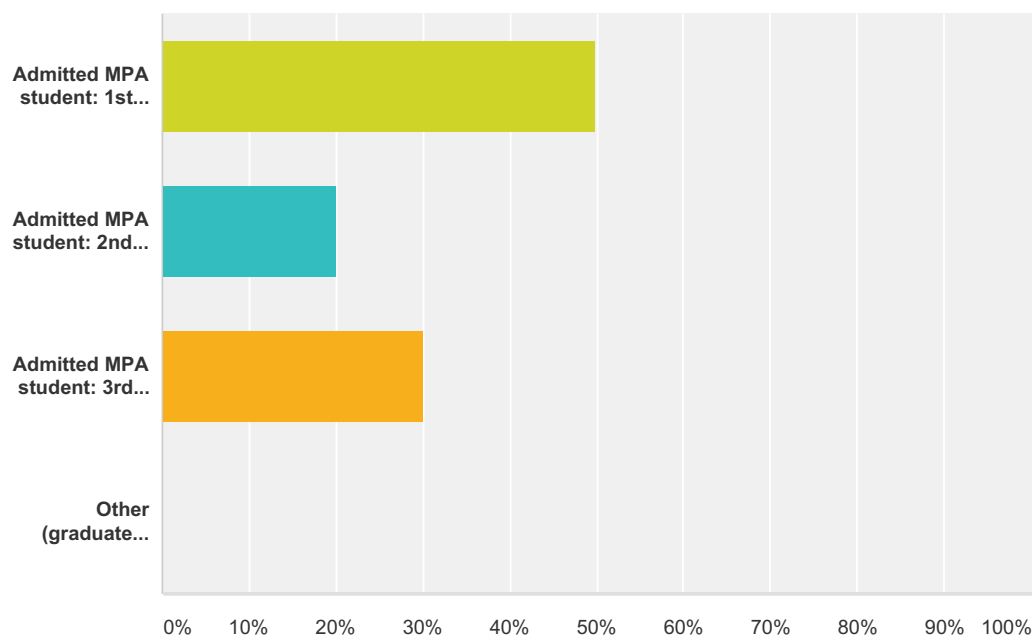


Q1 Your Student Status:

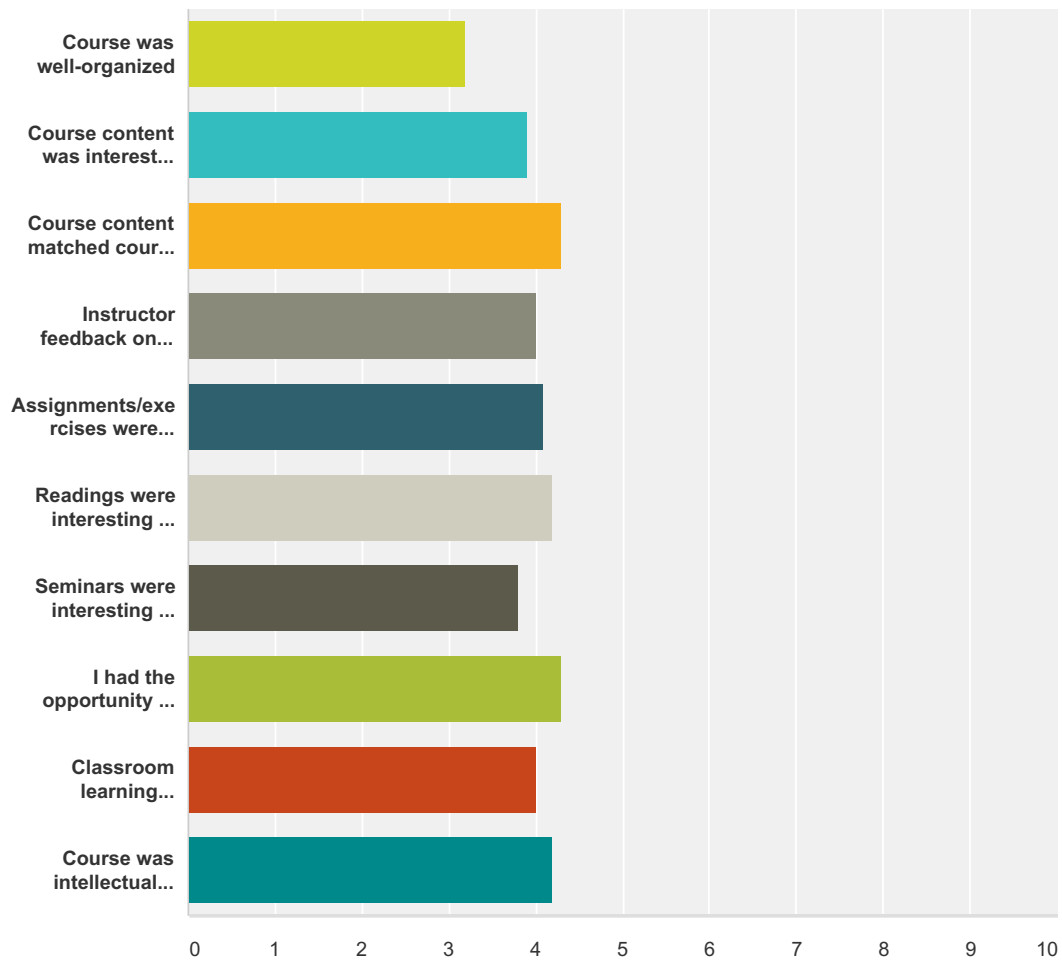
Answered: 10 Skipped: 0



Answer Choices	Responses	
Admitted MPA student: 1st year	50.00%	5
Admitted MPA student: 2nd year	20.00%	2
Admitted MPA student: 3rd year or more	30.00%	3
Other (graduate special student or undergraduate student)	0.00%	0
Total		10

Q2 Please rate the quality of the course using the following scale:

Answered: 10 Skipped: 0



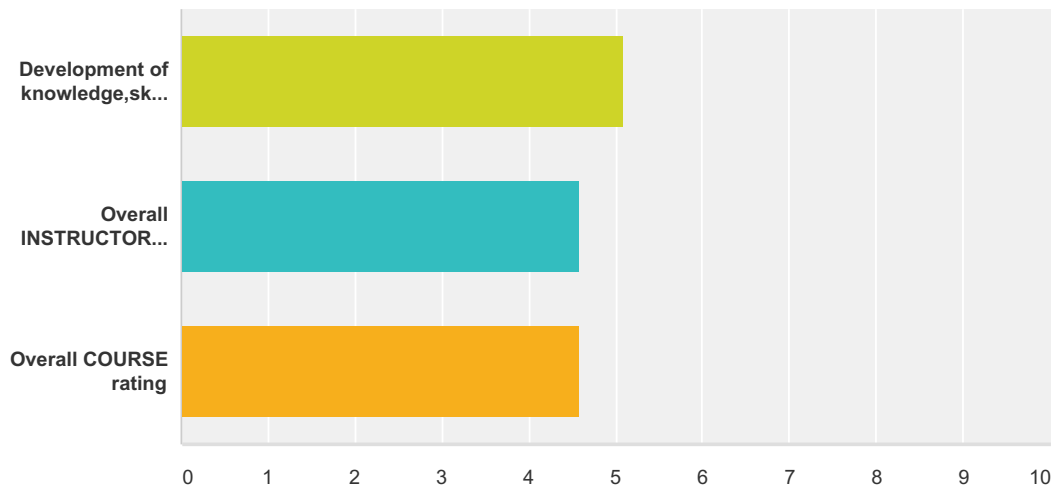
	Rarely	Occasionally	Sometimes	Frequently	Almost Always	Total	Weighted Average
Course was well-organized	20.00% 2	0.00% 0	40.00% 4	20.00% 2	20.00% 2	10	3.20
Course content was interesting & presented clearly	10.00% 1	0.00% 0	10.00% 1	50.00% 5	30.00% 3	10	3.90
Course content matched course objectives	10.00% 1	0.00% 0	0.00% 0	30.00% 3	60.00% 6	10	4.30
Instructor feedback on coursework was useful & timely	10.00% 1	0.00% 0	10.00% 1	40.00% 4	40.00% 4	10	4.00
Assignments/exercises were interesting & relevant	10.00% 1	0.00% 0	10.00% 1	30.00% 3	50.00% 5	10	4.10
Readings were interesting & relevant	0.00% 0	10.00% 1	10.00% 1	30.00% 3	50.00% 5	10	4.20
Seminars were interesting & relevant	10.00% 1	0.00% 0	20.00% 2	40.00% 4	30.00% 3	10	3.80

I had the opportunity to participate in class	0.00% 0	10.00% 1	10.00% 1	20.00% 2	60.00% 6	10	4.30
Classroom learning environment was supportive & respectful for all	10.00% 1	0.00% 0	20.00% 2	20.00% 2	50.00% 5	10	4.00
Course was intellectually challenging	10.00% 1	0.00% 0	10.00% 1	20.00% 2	60.00% 6	10	4.20

#	COMMENTS	Date
1	Great course. Recommend established class exercises and a TA to accomdate multiple learning paces during lab work.	1/7/2015 7:33 PM
2	The class was good, however I would like a little more relevance to MPA program. I think it could have the potential to do so.	12/15/2014 3:03 PM
3	Through GIS in Public Service, I learned that maps can be used in many different spectrums of public service. Through lecture and workshop I learned about many different resources to retrieve demographic data in creating maps and a brief history of map making. As I moved into the class workshop I learned about free QGIS software in which I am experimenting with at home and developing skills to apply at work and with educational projects. Also through this workshop I learned how to apply different files, create zip files, create layers, boundary lines, title, scale bar, legends, sources, and i.d. to a create a map. I also learned how to transpose government and public data into the creation of maps. My workshop project was a confidence building experience as I created a map that related military installations to educational institutions across Washington State. Through the project presentations I learned that I could use GIS to express data in a way that could be eye opening to an audience.	12/11/2014 10:44 PM
4	Webb Sprague was poorly organized, did not provide notes or guidance on complex software, and was distracted by personal business throughout the course. He was not prepared or responsive and has no business teaching at TESC.	12/11/2014 5:59 PM

Q3 Please rate the quality of the course using the following scale:

Answered: 10 Skipped: 0

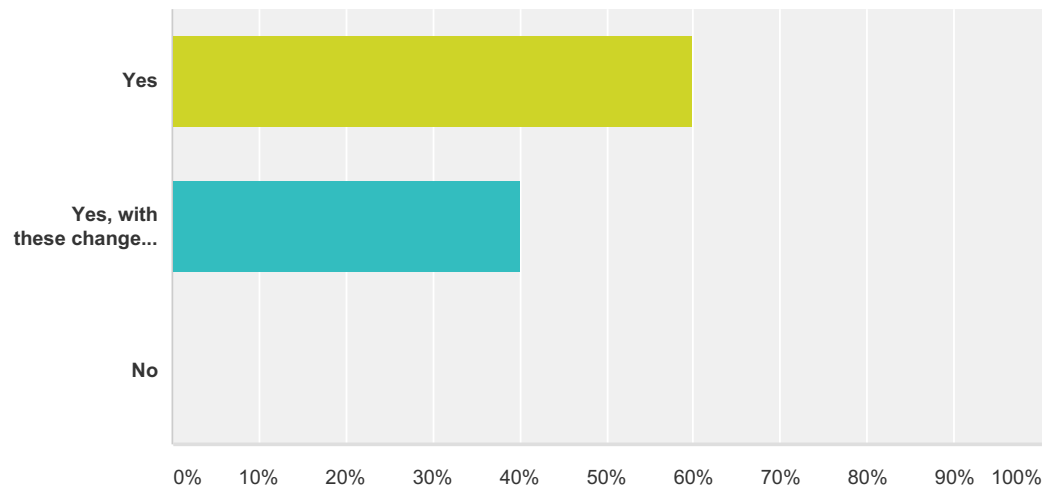


	Very Poor	Poor	Fair	Good	Very Good	Excellent	Total	Weighted Average
Development of knowledge,skills and abilities	0.00% 0	10.00% 1	0.00% 0	10.00% 1	30.00% 3	50.00% 5	10	5.10
Overall INSTRUCTOR rating	10.00% 1	0.00% 0	0.00% 0	20.00% 2	50.00% 5	20.00% 2	10	4.60
Overall COURSE rating	10.00% 1	0.00% 0	0.00% 0	10.00% 1	70.00% 7	10.00% 1	10	4.60

#	COMMENTS	Date
1	I think because it was his first time teaching this course and at Evergreen, he really didn't know what to expect. I'm sure as he continues to teach, he'll continue to improve the course.	12/15/2014 3:03 PM
2	There should be a beyond excellent category for the instructor of this course. The professionalism and wealth of knowledge provided in this class has allowed me to use mapping as a professional edge in public service.	12/11/2014 10:44 PM
3	Webb did a great job considering this was his first course teaching at Evergreen and his knowledge of the program and how maps can influence decision makers was very important information added to the program.	12/11/2014 6:45 PM
4	I would like to re-take this course with an adequate instructor.	12/11/2014 5:59 PM

Q4 Should the MPA program offer this course again?

Answered: 10 Skipped: 0



Answer Choices	Responses
Yes	60.00% 6
Yes, with these changes (describe changes in comment field)	40.00% 4
No	0.00% 0
Total	10

#	DESCRIBE CHANGES	Date
1	More practice with the GIS program and not so much the theory and math behind the program.	12/15/2014 3:03 PM
2	Integrating this course into core would give MPA graduates an employment advantage and another bullet for their belts of public service.	12/11/2014 10:44 PM
3	class discussed extending the course to 4 credits due to the benefits that mapping provides to MPA, being that we are working on being leaders in PA and influencing decision makers, it seems there is much long term value to be added to the extension of this program.	12/11/2014 6:45 PM
4	I would emphatically insist on a different instructor for this course. Webb Sprague is not equipped to teach at the Master's level and is an embarrassment to the program.	12/11/2014 5:59 PM
5	Professor needs to be more prepared for class.	12/11/2014 2:55 PM

Q5 OTHER COMMENTS

Answered: 4 Skipped: 6

#	Responses	Date
1	This course was very demanding as a student and extremely rewarding from a professional perspective.	12/11/2014 10:44 PM
2	Great course, please extend to an add'l 2 credit course for "Advanced" use -- or build into a 4-credit course that allows users to go deeper.	12/11/2014 6:45 PM
3	I think there should be more offering like GIS through out the MPA program. GIS is just one of a number of useful data tools, graduates would benefit from.	12/11/2014 12:35 PM
4	There was talk about offering another course that adds on to this GIS course. I would be interested in taking it as well. Webb also said that he was looking in to offering a certificate for GIS and other related courses. I would also be very interested in doing this.	12/11/2014 12:08 PM